

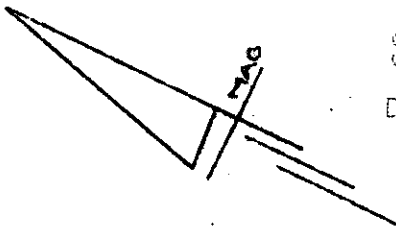
FILED  
GREENVILLE CO. S. C.

SEP 5 2 17 PM '78

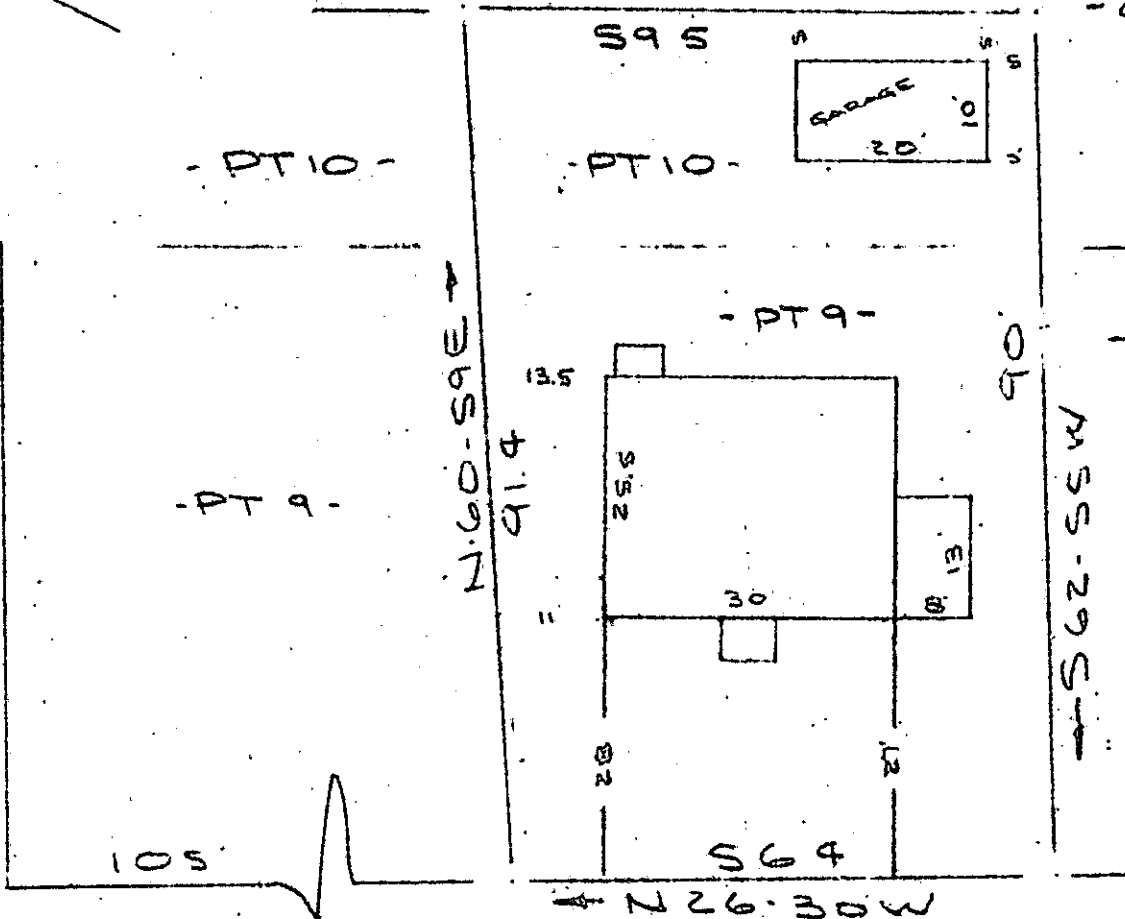
DONNIE S. TANKERSLEY  
R.M.C.

- PT 10 -

MICROFILMED



STEWART ST.



NOTE:

Improvements on this lot are not in a flood hazard area.

MCCUEN STREET  
WATER & SEWER IN ST R/W

PROPERTY OF  
ROBERT H. WYNNE JR.

GREENVILLE, S. C.  
SCALE: 1"=20' 30 AUG 1978

This is to certify that on the 30<sup>th</sup> day of Aug, 1978, I surveyed the property shown on this plat, being known as part of lot 9 and part of lot 10 on plat of BLOCK " D " KANATENA and recorded in the RMC Office Greenville County, S. C., in Plat Book " F " at Page 131 and also being known as PROPERTY OF ROBERT H. WYNNE, JR. and recorded in Plat Book at Page ; and that the property lines, walls and buildings are as shown hereon, and that the walls and buildings located on said lot do not encroach or project on adjacent street or property, and that no adjacent walls or buildings encroach or project on said premises, and no utility lines cross this property except as shown hereon.

7323


✓ 6-T-16

SEP 5 1978

*B. B. Bruce*

R. B. Bruce, No. 2192

CAROLINA SURVEYING CO.  
112 Mainly St.  
Greenville, S. C.



GCTO --- 1 SE. 578 .367

1.00CI